

ATL BOARD MEETING WILL BEGIN MOMENTARILY



ATL BOARD MEETING

December 2, 2021

ATL Board Meeting December 2, 2021

- I. Call to Order & Roll Call
- II. Approval of the Board Minutes for November 4, 2021
- III. Approval of the Agenda for December 2, 2021
- IV. Public Comment
- V. Committee Reports
 - a. Xpress Operations Committee
 - Public Transportation Agency Safety Plan – **Action Item**
 - b. Administrative Committee
 - Top End MOU – **Action Item**
 - Grant Recommendations
 - ARP FTA Grant Application Approval – **Action Item**
 - c. Regional Transit Planning Committee
- VI. 2022 ATL Board Calendar – **Action Item**
- VII. ATL RIDES Update – Daniel Walls
- VIII. Executive Director's Report
- IX. New Business
- X. Call to Adjourn



Public Comment



Committee Reports



Xpress Operations Committee Report

- Public Transportation Agency Safety Plan – **Action Item**

Administrative Committee Report

- Top End MOU – **Action Item**
- Grant Recommendations
 - ARP FTA Grant Application Approval – **Action Item**



Regional Transit Planning Committee Report

2022 ATL Board Calendar – Action Item

2022 ATL Board Meeting Calendar

Thursday, January 6, 2022 – Committee Day

Thursday, February 3, 2022 – Board Meeting

Thursday, March 3, 2022 – Committee Day

Thursday, April 7, 2022 – Board Meeting

Thursday, May 5, 2022 – Committee Day

Thursday, June 2, 2022 – Board Meeting

Thursday, July 7, 2022 – Committee Day

Thursday, August 4, 2022 – Board Meeting

Thursday, September 1, 2022 – Committee Day

Thursday, October 6, 2022 – Board Meeting

Thursday, November 3, 2022 – Committee Day

Thursday, December 1, 2022 – Board Meeting

All regular Board meetings are tentatively scheduled at 8:30 AM. Please consult <https://atltransit.ga.gov> as times may be subject to change where necessary.





ATL RIDES PROJECT UPDATE

Daniel Walls – Transit Funding Manager

December 2, 2021

AGENDA

- ▶ Development Status Updates and Flex Expansion
- ▶ GTFS Coordination
- ▶ UI Modernization
- ▶ Public Engagement
- ▶ Next Steps

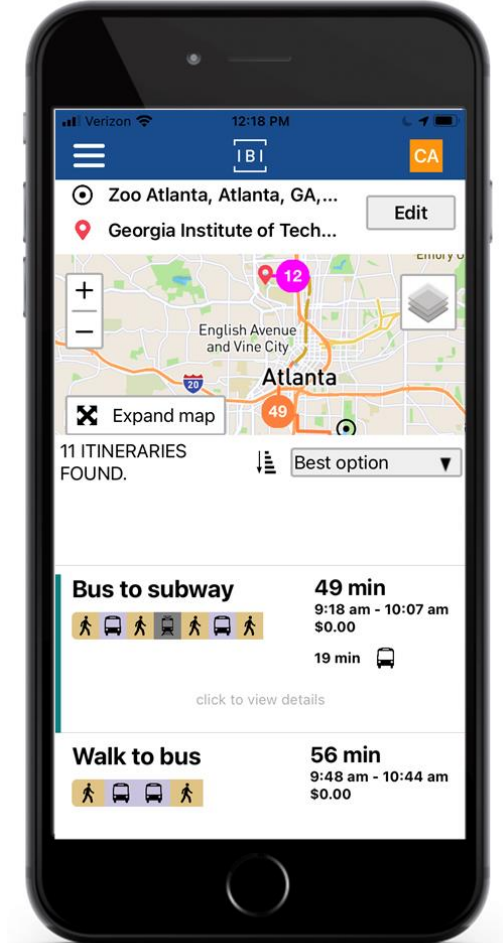
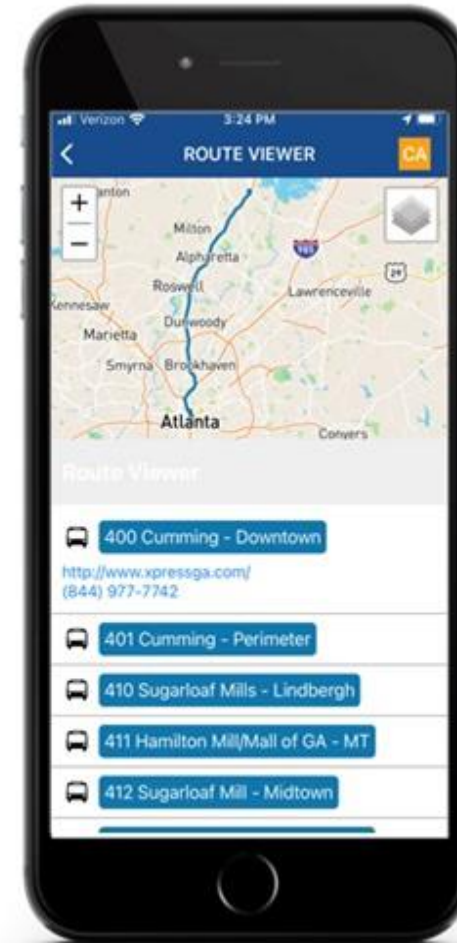




DEVELOPMENT STATUS UPDATES

Mobile Apps Update

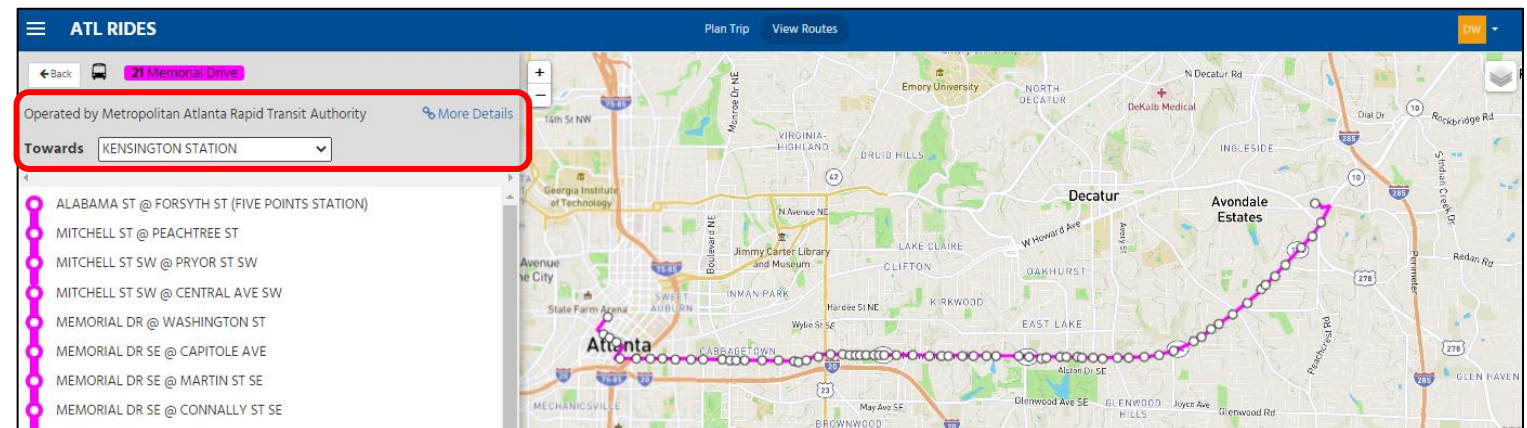
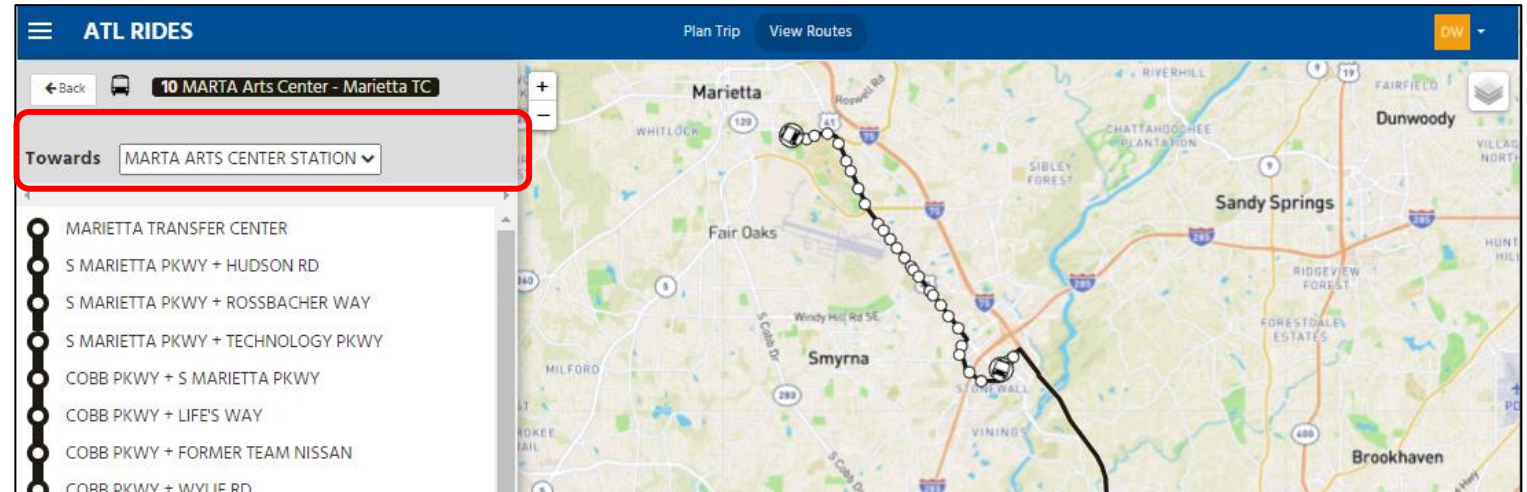
- ▶ Partners testing third release of iOS and Android apps
- ▶ Release includes:
 - User account and preferences
 - Trip cost and monitoring
 - Bug fixes and refinements





New Web App Features - Route Viewer Enhancements

- ▶ Sort route by agency or mode
- ▶ See live vehicle locations (where GTFS Realtime data is available)
- ▶ View route by direction
- ▶ User experience dependent on underlying GTFS data





New Web App Features - Stop Viewer Enhancements

- See next arrivals for stop and related stops
- View schedule and easily plan trip to/from stop
- See nearby scooters, bike share, Park & Rides

The screenshot displays the 'ATL RIDES' web application interface. The top navigation bar includes a menu icon, the title 'ATL RIDES', and links for 'Plan Trip' and 'View Routes'. The main content area is divided into two panels. The left panel, titled '17TH ST NW @ MARKET ST NW', provides detailed information for this specific stop. It includes a 'Stop ID: 999923', a 'Plan a trip' section with 'From here' and 'To here' options, and a list of related stops with their respective travel times. The right panel shows a map of the surrounding area, including Atlantic Station and the Atlantic-Fulton area, with various transit icons and street names.

ATL RIDES Plan Trip View Routes

← Back 17TH ST NW @ MARKET ST NW ☆

Stop ID: 999923 View schedule

Plan a trip: From here To here

37 To 37 DEFOORS FERRY - ATLANTIC STN - ARTS CTR STN	16 min
94 To 94 NORTHSIDE DR - VINE CITY STN - DIST AT HOWELL MILL	38 min

☒ Auto-refresh arrivals? 11:07 am

Related Stops

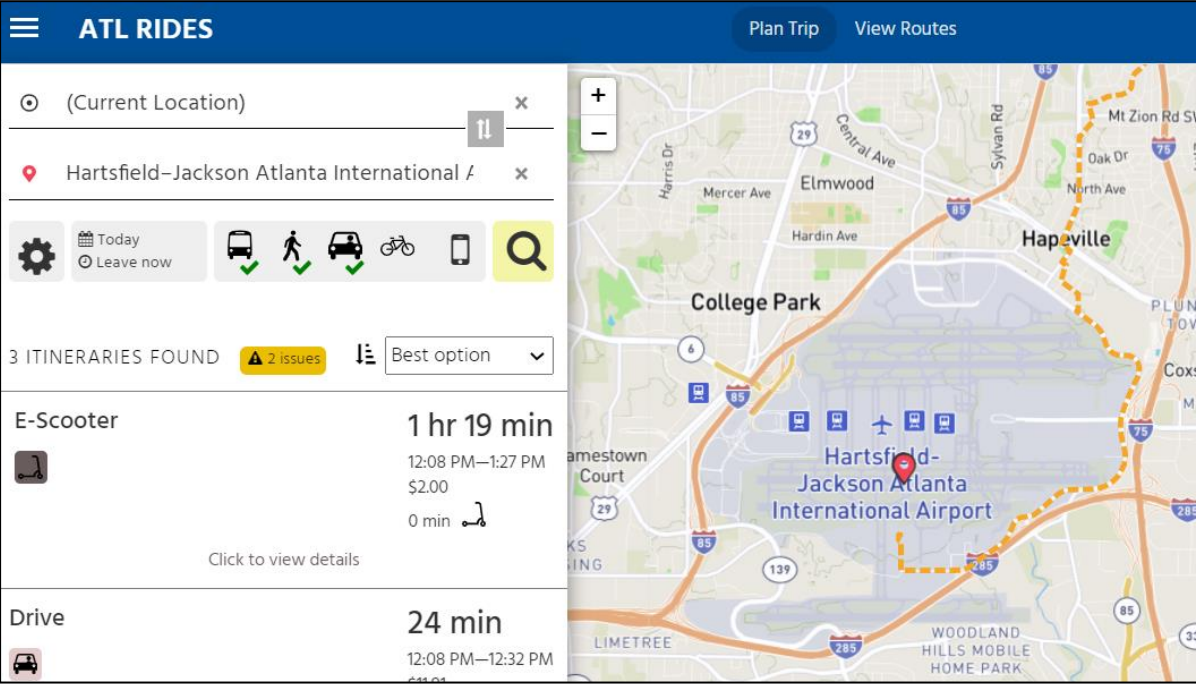
17th St at Market St (901242)	View details
484 To HICKORY GROVE	4:29 PM
483 To WOODSTOCK/ TOWN CENTER	3:29 PM
17TH STREET + MARKET ST AM (921009)	View details
RAPID To MARTA ARTS CENTER STATION with limited stops	11:04 AM
10 To MARTA ARTS CENTER STATION	10:49 AM

Show 1 extra stops

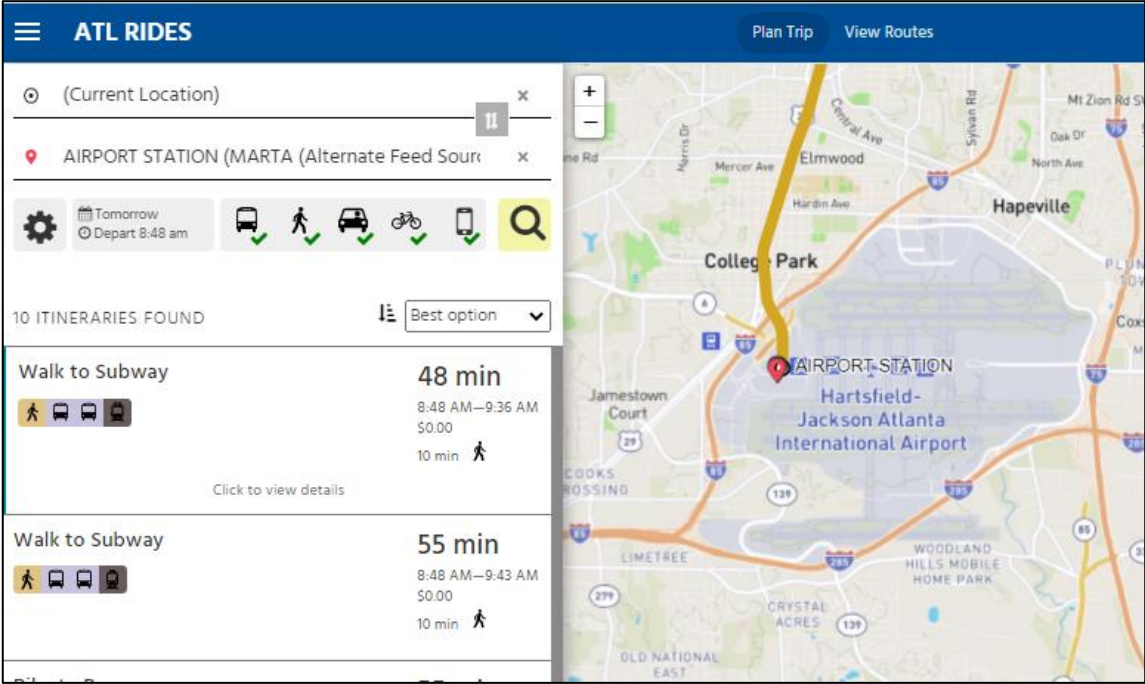
Nearby Amenities

- No nearby park and ride lots found.
- 2 floating Relay bikes nearby
- 1 Spin E-Scooter nearby

Open Source Bonus Feature – Geocoding and Local Places Index (LPI)



Without LPI

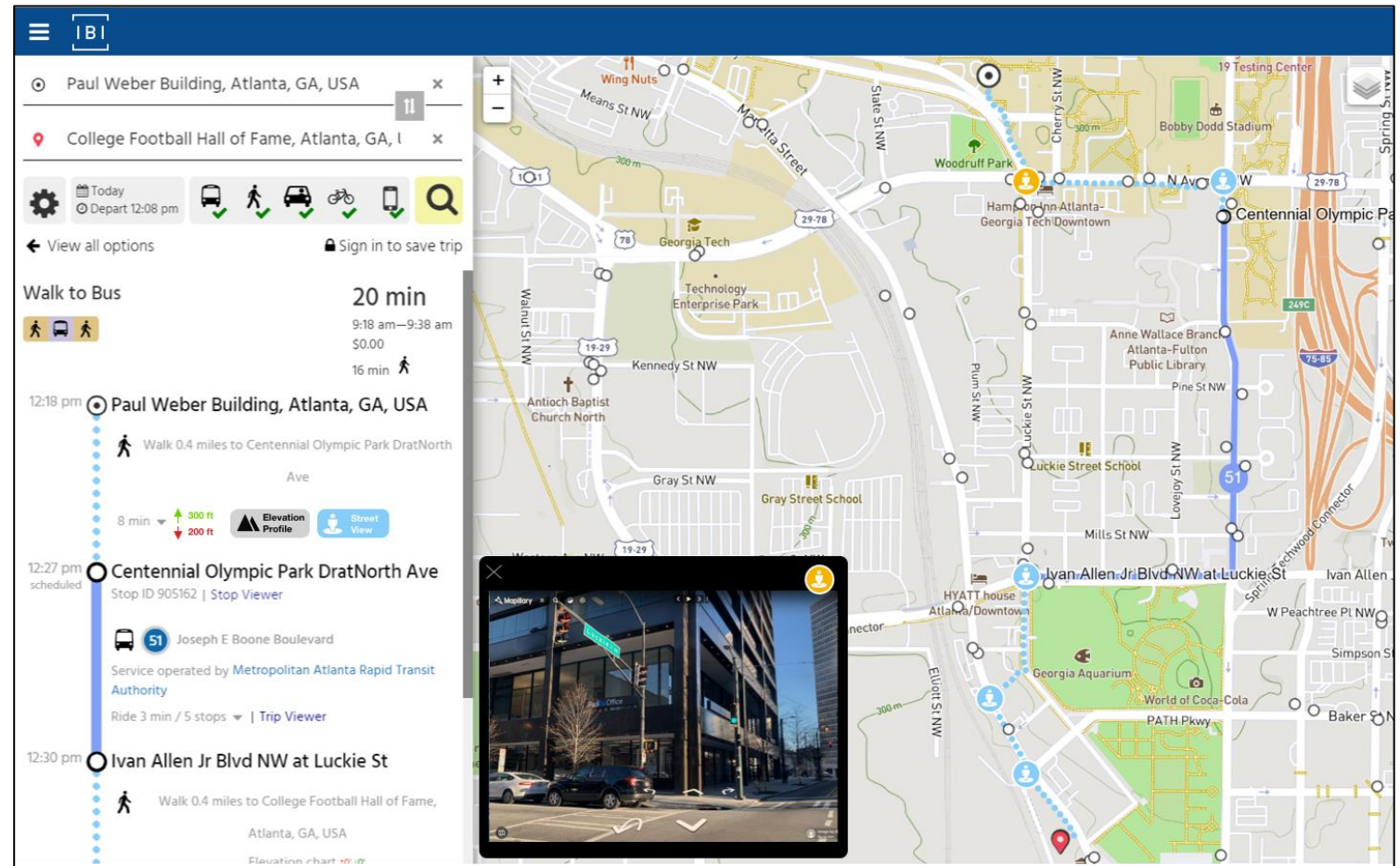


With LPI



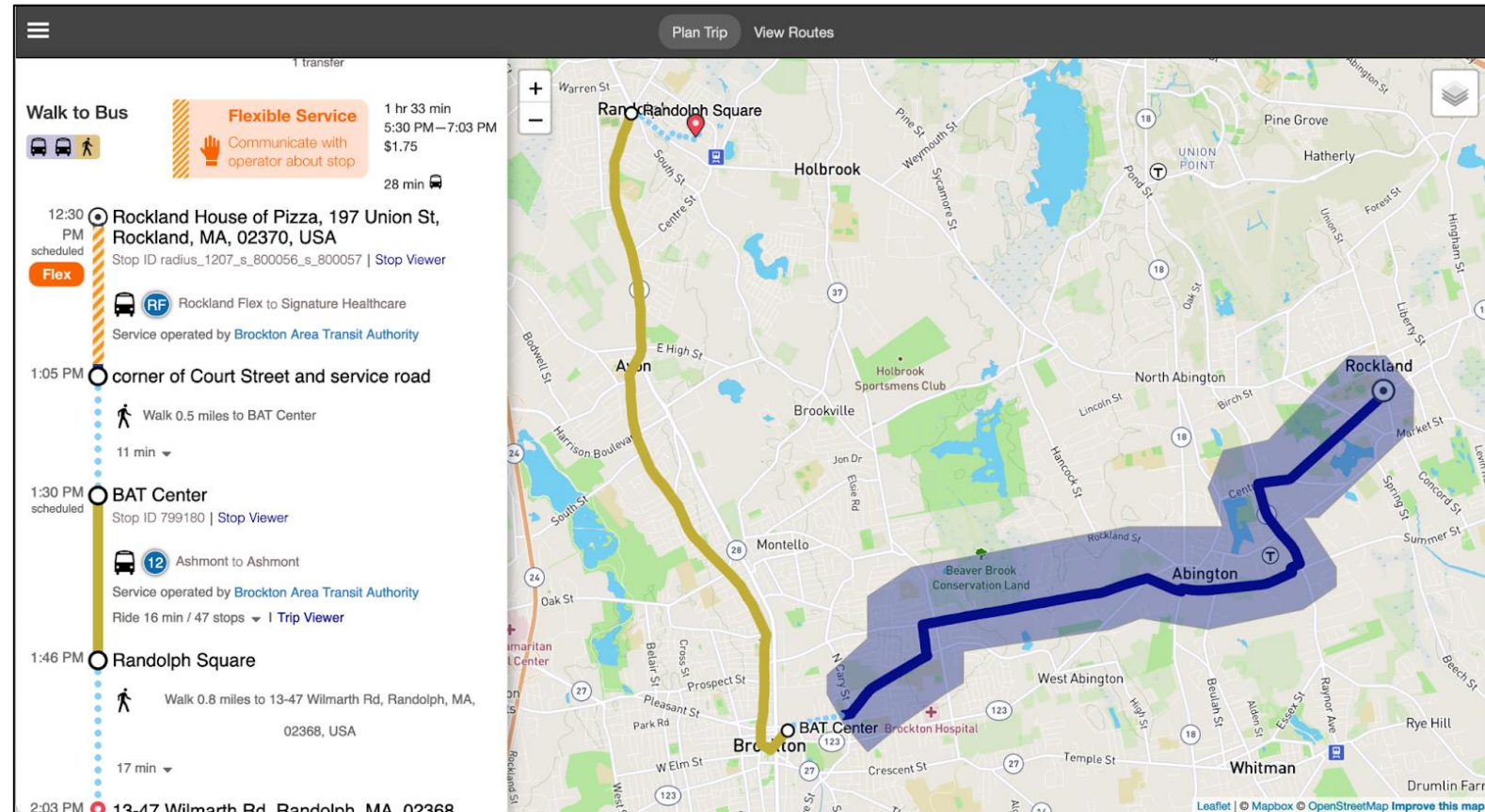
Next Steps - Accessibility Routing

- ▶ Choose whether to plan an accessible trip
- ▶ View trips prioritized by accessibility
- ▶ See elevation profile, street view (via Mapillary API)
- ▶ GTFS feeds with ADA data required



GTFS Flex Routing for Demand Response Providers

- ▶ Choose to include demand-responsive services in trip plan
- ▶ See booking information
- ▶ View itineraries with continuous stops, route deviation, dial-a-ride



Mockup of how demand-responsive trips may appear in web app

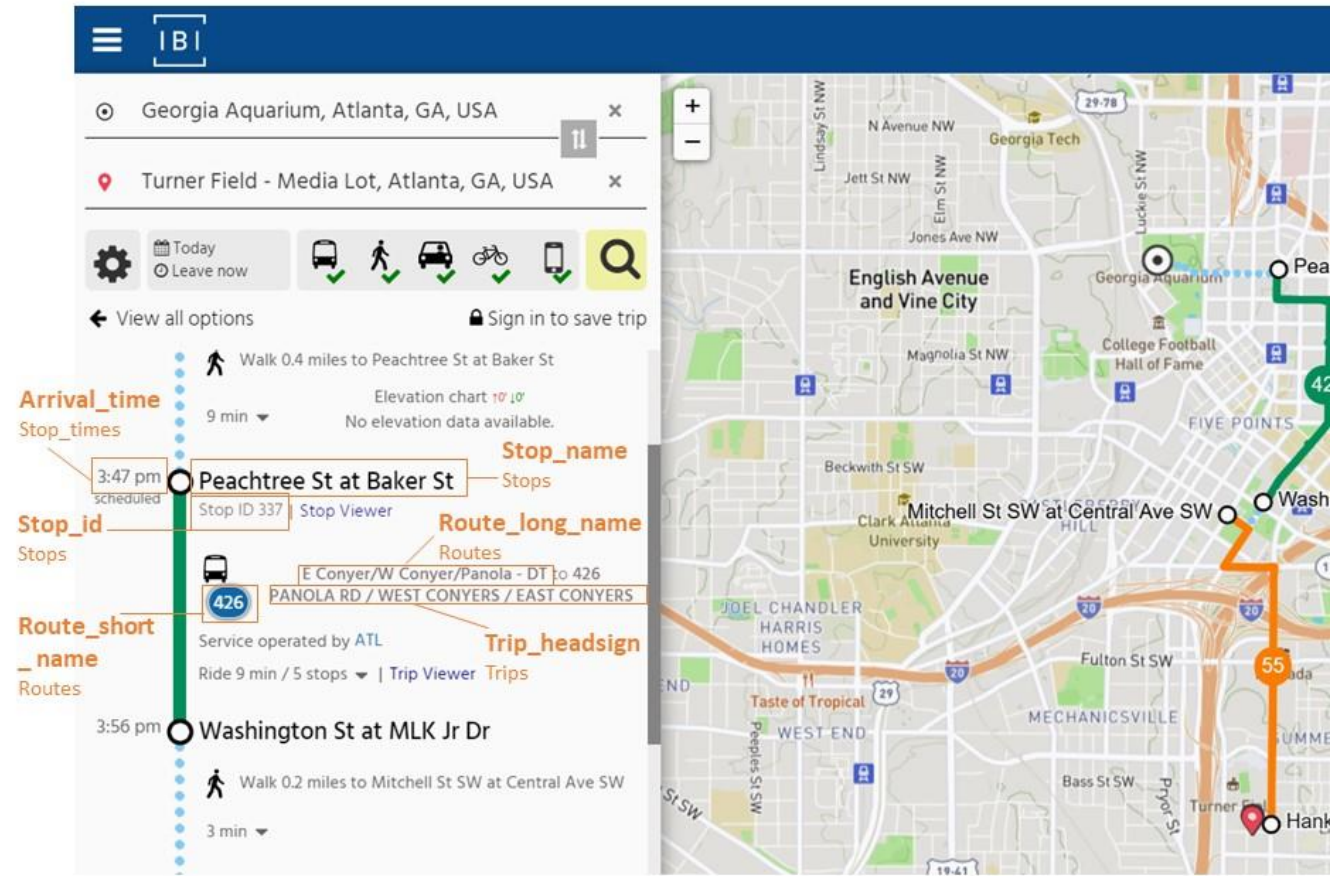




GTFS COORDINATION UPDATES

GTFS Coordination Updates

- ▶ Accessibility Routing
- ▶ Shared Stops, Itinerary, and Rider Facing Information
 - Common stop identifiers
 - Best Practices for Route/Stop Names and Trip Headsigns
 - Fare info
 - Route colors
 - Route URLs
- ▶ Overlap with MARTA's Audio Visual Information System (AVIS) monitors



GTFS Transformations Layer

- ▶ Limitations with some current vendor platforms limit the ability of providers to conform with GTFS best practices (i.e. character limits)
- ▶ Project team developing backend “transformations” layer to ensure screen reader compatibility and improved user experience:
 - Correct abbreviations
 - Consolidate/accurately place regional shared stops
 - Improve formatting (i.e. ALL CAPS to Mixed Case)

Agency	MARTA	Xpress	GCT	CobbLinc	Transformed
Stop ID	210762	191	191	191	600028
Stop Name	COURTLAND ST @ AUBURN AVE	Courtland at Auburn Ave	Courtland at Auburn Ave	Courtland at Auburn Ave	Courtland Street at Auburn Avenue
Latitude	33.755912	33.756244	33.756244	33.756244	33.755925
Longitude	-84.384348	-84.384356	-84.384356	-84.384356	-84.384348

The background features a repeating pattern of light gray, stylized geometric shapes. These shapes are composed of several triangles and polygons, some pointing towards the center and others away from it, creating a dynamic, star-like or snowflake-like overall effect. The shapes are semi-transparent, allowing the white background to show through.

UI Modernization

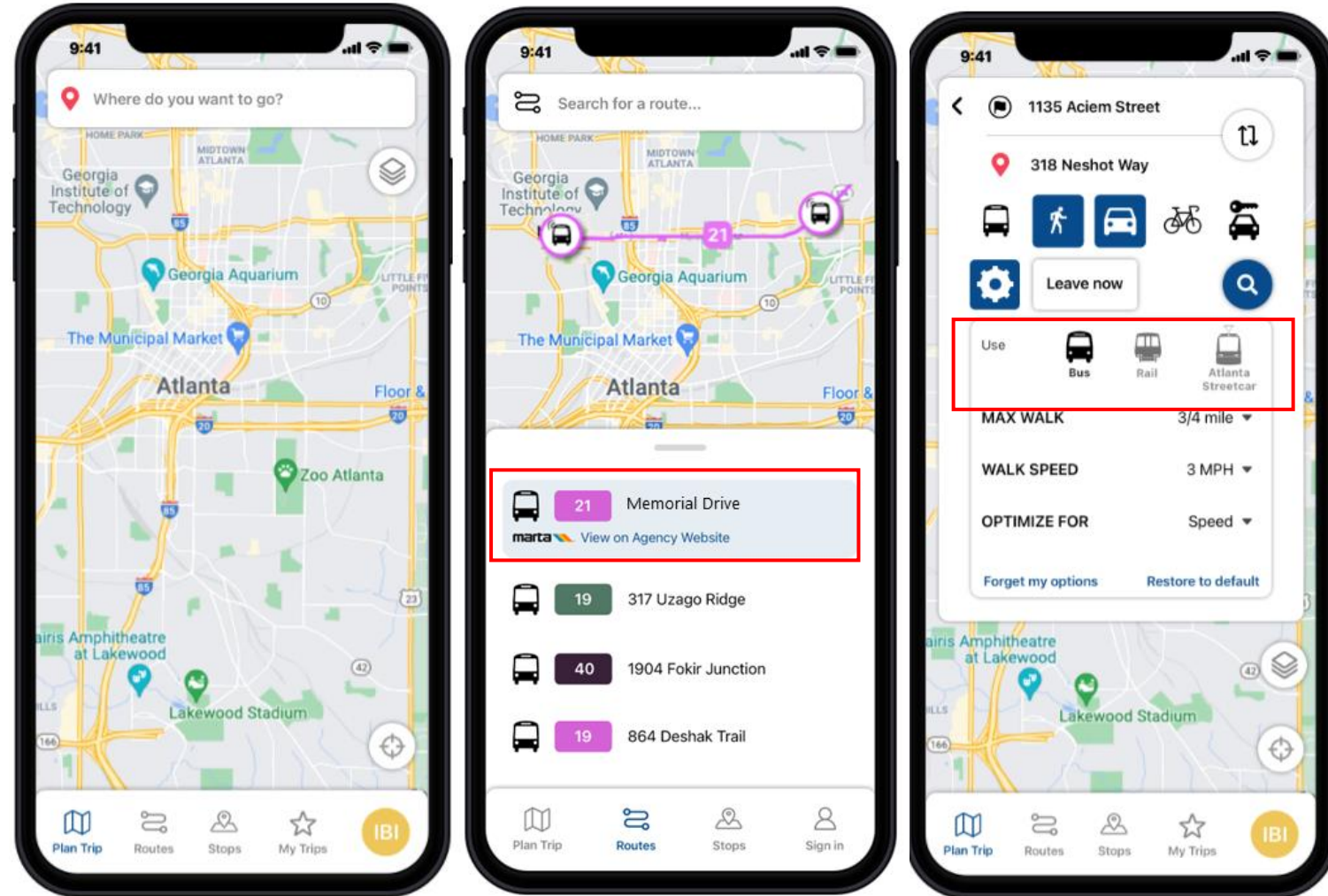
Upcoming Mobile Apps Update

► UI Refresh

- Based on partner feedback and internal development team review

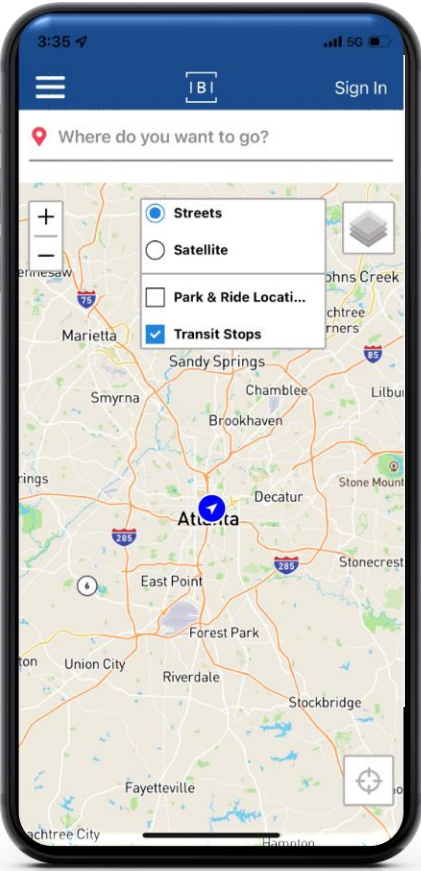
► Top UI Action Items

- Modernized look and feel
- User convenience
- Map place selection and popups
- Additional map layers, improved map usability and display of stops
- Stop and route viewer enhancements
- **Local customizations**

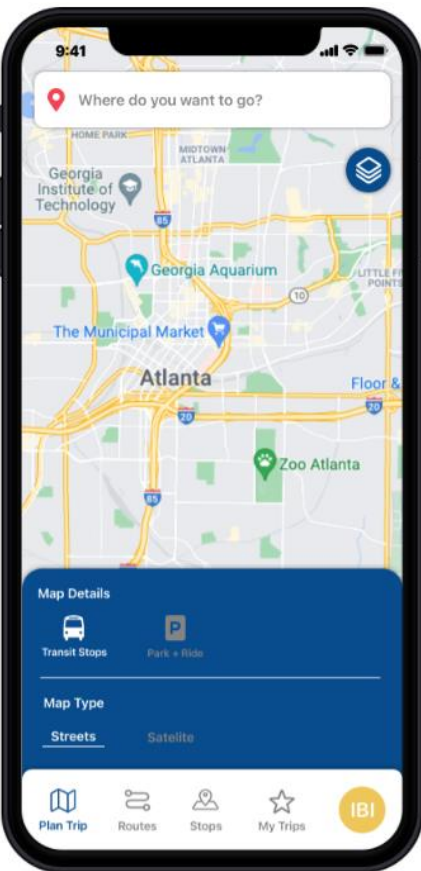


UI Modernization

Map View

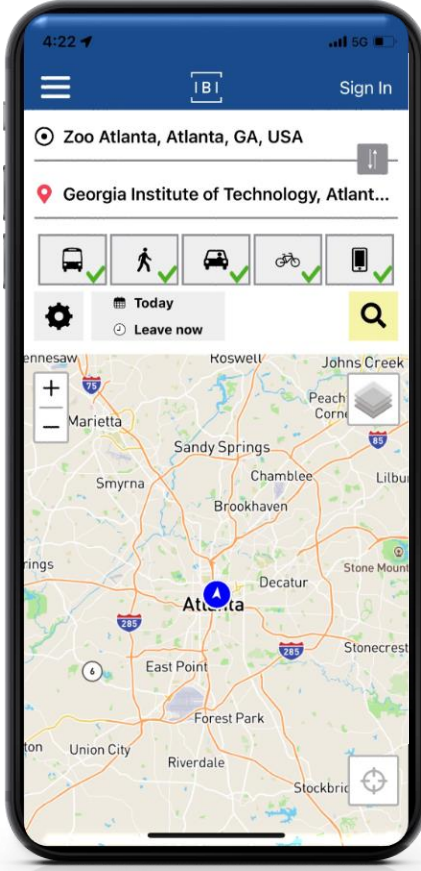


Current

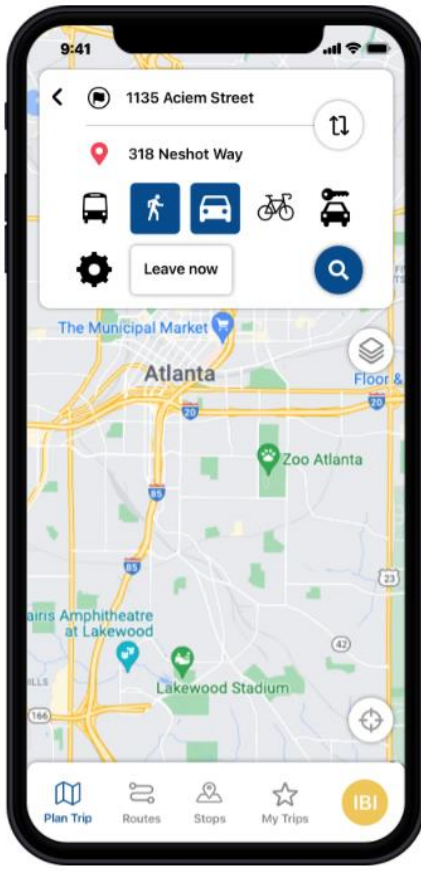


Modernized

Trip Planning

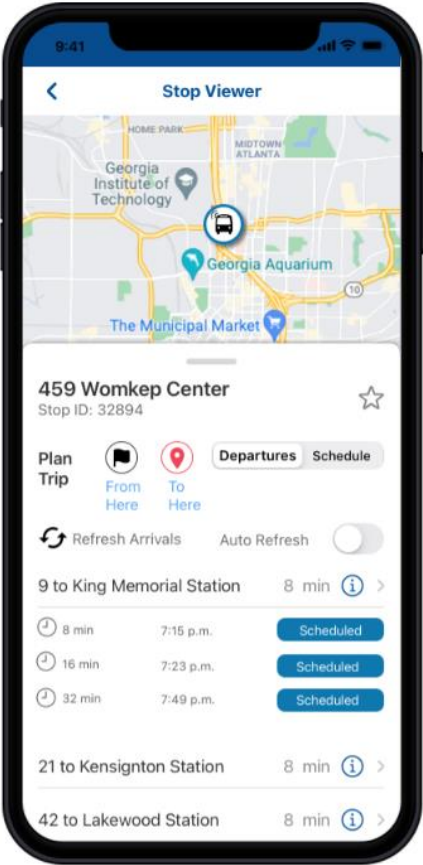


Current

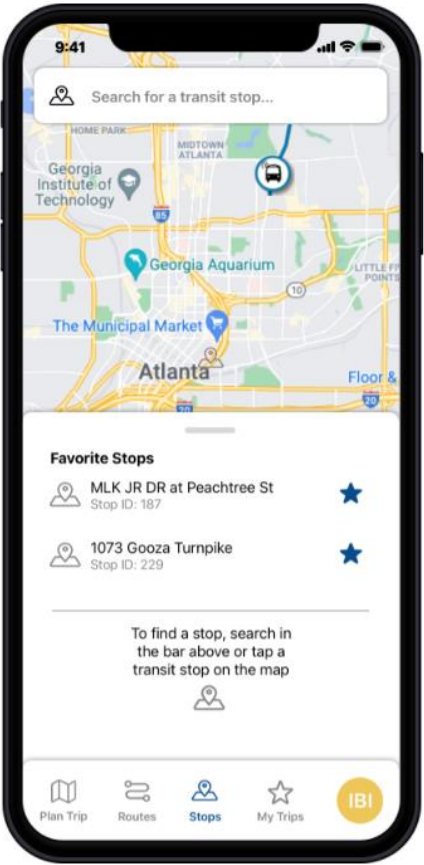


Modernized

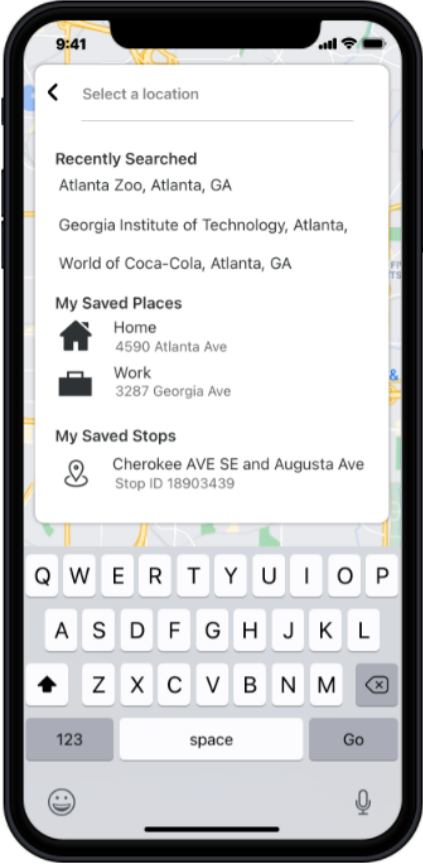
UI Modernization



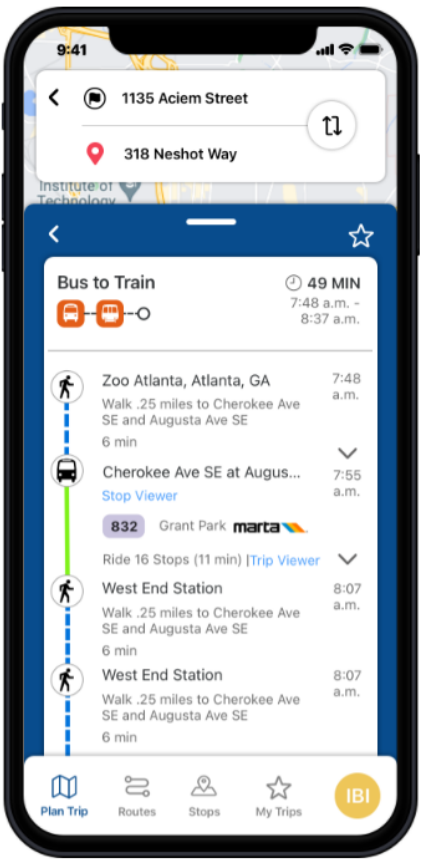
Stop Viewer



Favorite Stops



Destination Selection



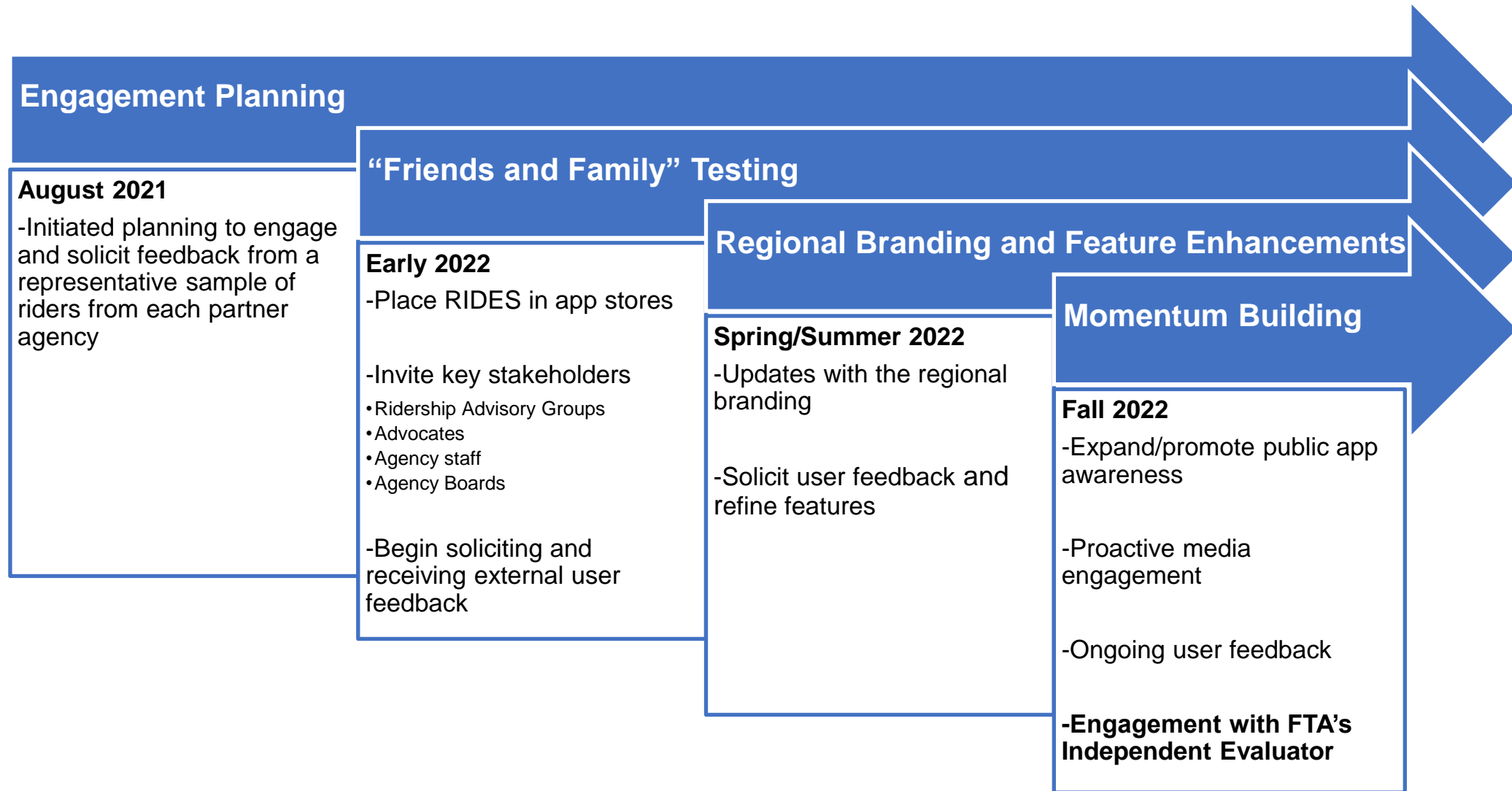
Trip Plan





PUBLIC ENGAGEMENT

Engagement Planning Framework





Schedule and Next Steps

Updated Project Schedule

December

- Web App update – Accessibility, bug fixes and refinements
- Release Connected Data Platform
- Mobile App Development – UI modernization, Stop Viewer, Route Viewer Enhancements, etc.
- GTFS Flex – Backend UI development and testing

Early
January

- Web App Development - UI refresh, dynamic rerouting and live updates (pending realtime feed availability)
- Mobile App Update – Final Beta release for partner testing

Late
January

- Full end to end project partner testing
- Make app publicly available in the app stores
- GTFS Flex – Backend training with partners, Routing engine and web app development and testing

February →
April

- Initiate public engagement activities
- GTFS Flex – Mobile app update development and testing



Questions?



Executive Director's Report

BIPARTISAN INFRASTRUCTURE LAW (IIJA): TRANSIT ELEMENTS

- About \$1.4B-\$1.5B for Transit in Georgia over next 5 years, including \$924M for Atlanta Region
- Total Transit \$ increase = 63% over current levels
- Includes \$8B in appropriations for CIG (main transit expansion) program, double current level
- Increases Small Starts threshold from \$300M to \$400M
- Focus on zero-emission bus funding
- Many discretionary grants to be awarded by USDOT
- 561% increase in funding for passenger/freight rail



ARTP OUTREACH: STATE LEVEL ENGAGEMENT

- 8 meetings with state leadership to discuss 2022 ARTP process:
 - Lt. Governor Geoff Duncan
 - Sens. Frank Ginn and Gloria Butler
 - Reps. Jan Jones, Rick Jasperse, and Mary Margaret Oliver
 - GDOT Commissioner Russell McMurtry
 - Georgia Dept. of Economic Development Staff
- Key Takeaways from these meetings:
 - Engagement with ATL Priority Investment List
 - Importance of transit to economic development discussions
 - Technology initiatives and new transit modes are of interest
 - Airport access via transit is critical





New Business



ADJOURN